

Route Information System

Emergency Plan

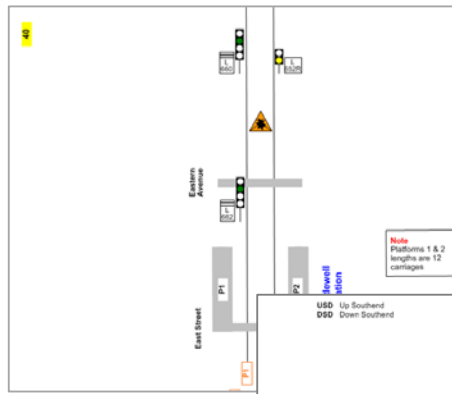


Emergency Plan

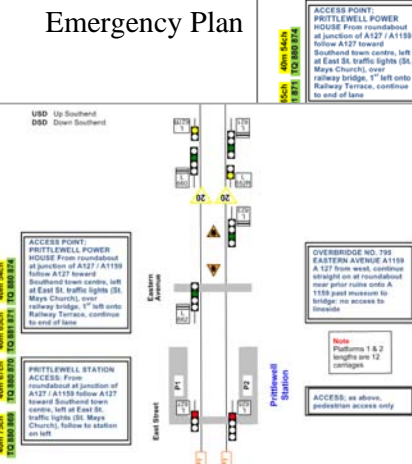
Track Access Services' Emergency Plan system allows for multiple information data to be shown in one system.

Standard Driver Map, Emergency Plan Information and combined Driver Map with Emergency Plan data are linked to the video footage and played in the Track Access Route Learning System,.

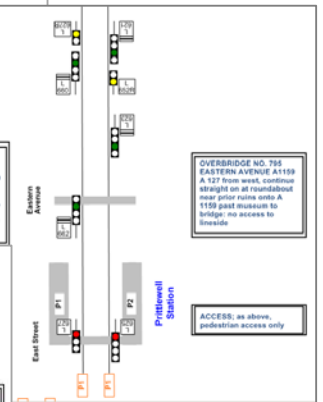
- Linking video and route maps
- Runs from computer, DVD or on web
- Index and easy access to route information
- Complete route library system
- No setup or licensing
- Routes easily added or removed
- Allows copy and paste to other applications
- Integrate existing DVD's and/or maps
- Works on all windows PC's with XP



Driver Map



Emergency Plan



Combined Map

E Learning for the future



For more information email enquiry@trackaccessservices.co.uk
 Track Access Services Limited
 St. Christopher House, 126 Ridge Road, Letchworth Garden City,
 Hertfordshire, SG6 1PT
 Tel: 01462 686248 www.trackaccessservices.co.uk